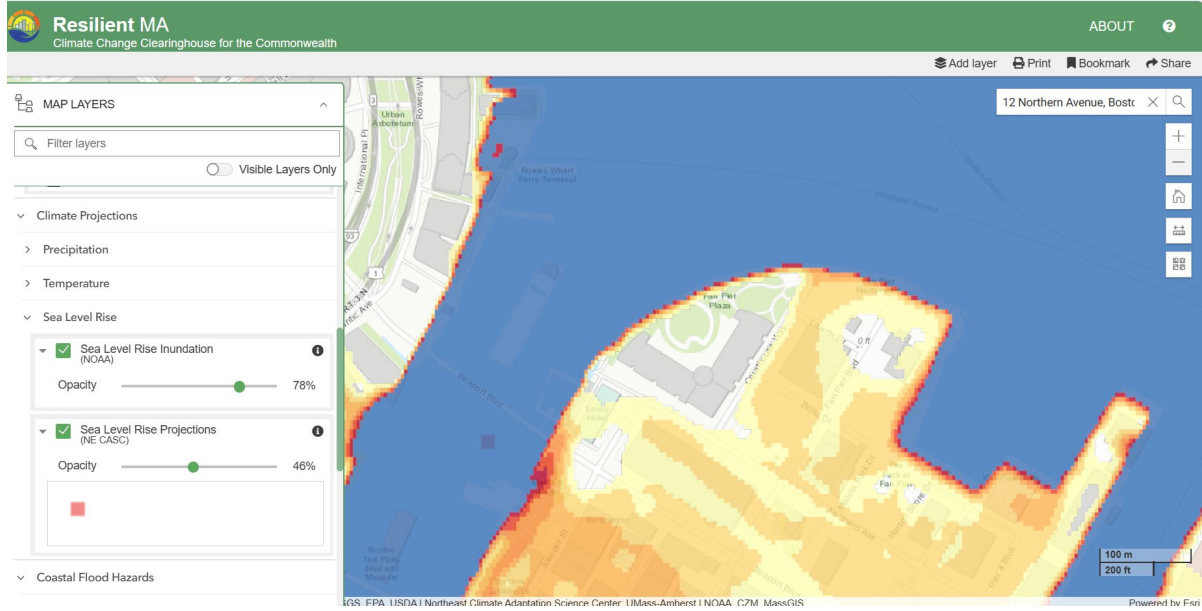
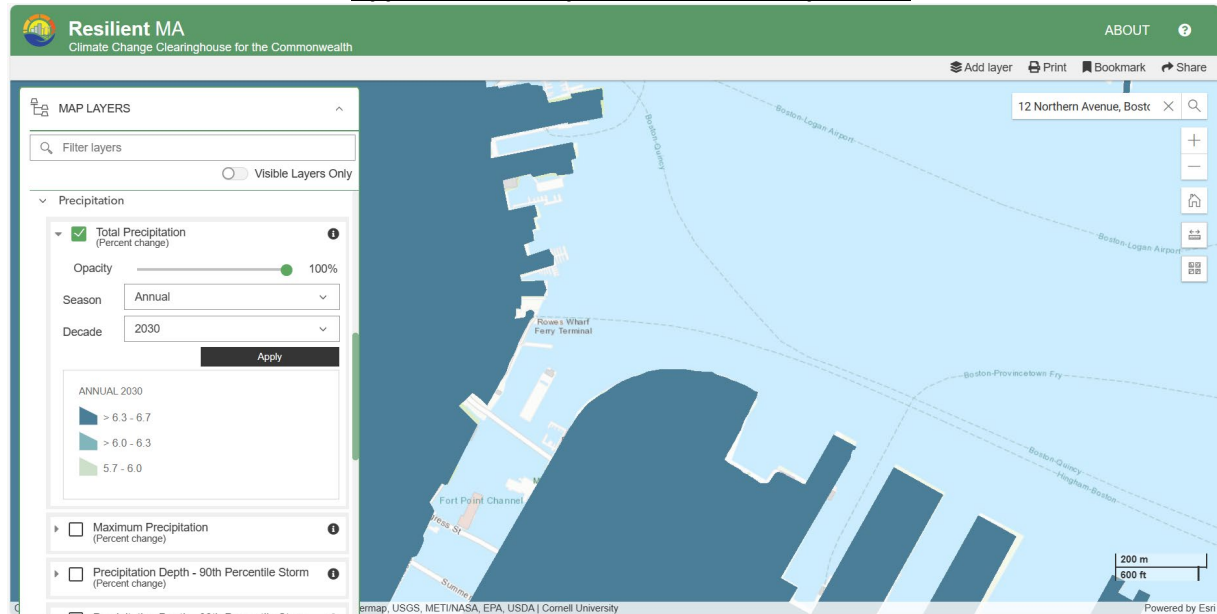


ATTACHMENT 3 APPENDICES: CLIMATE CHANGE VULNERABILITY CASE STUDY, January 2024
[ResilientMass Climate Hub \(arcgis.com\)](https://arcgis.com) SCREENSHOTS
LSPA CLIMATE CHANGE SUBCOMMITTEE
FICTIONAL CASE STUDY #1 - COASTAL FLOODING AND LNAPL DISPOSAL SITE

Appendix A: Sea Level Rise – Both “Sea Level Rise Inundation and Sea Level Rise Projections”

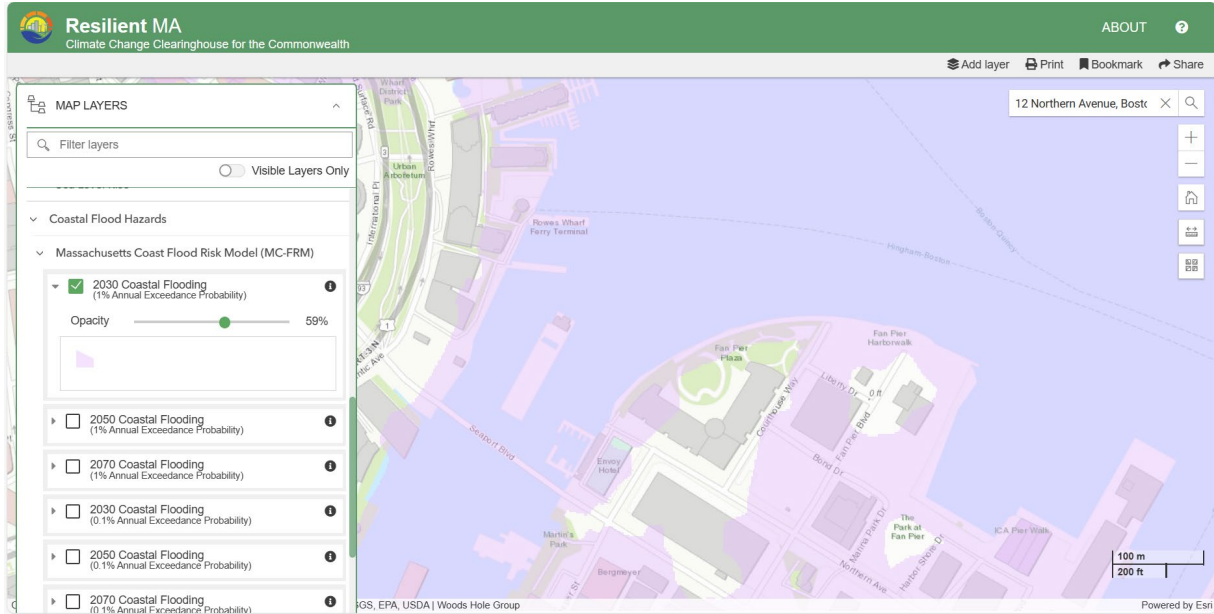


Appendix B: Precipitation; Total Precipitation:

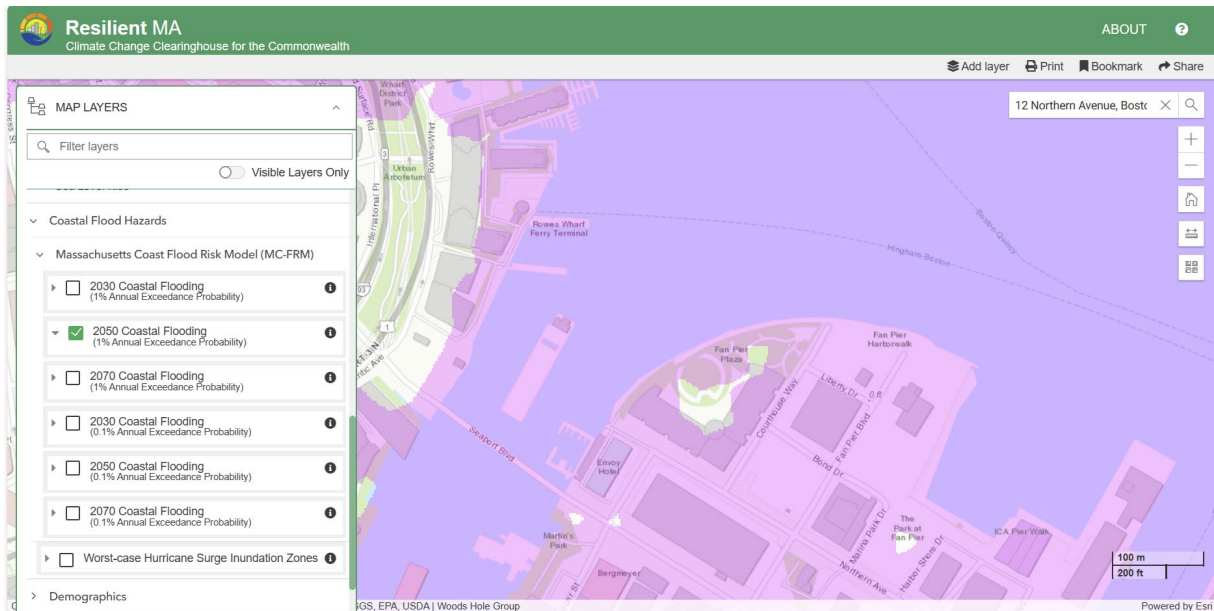


Appendix C: Massachusetts Coast Flood Risk Model (MC-FRM) – 2030, 2050 & 2070, 1% Annual Exceedance Probabilities.

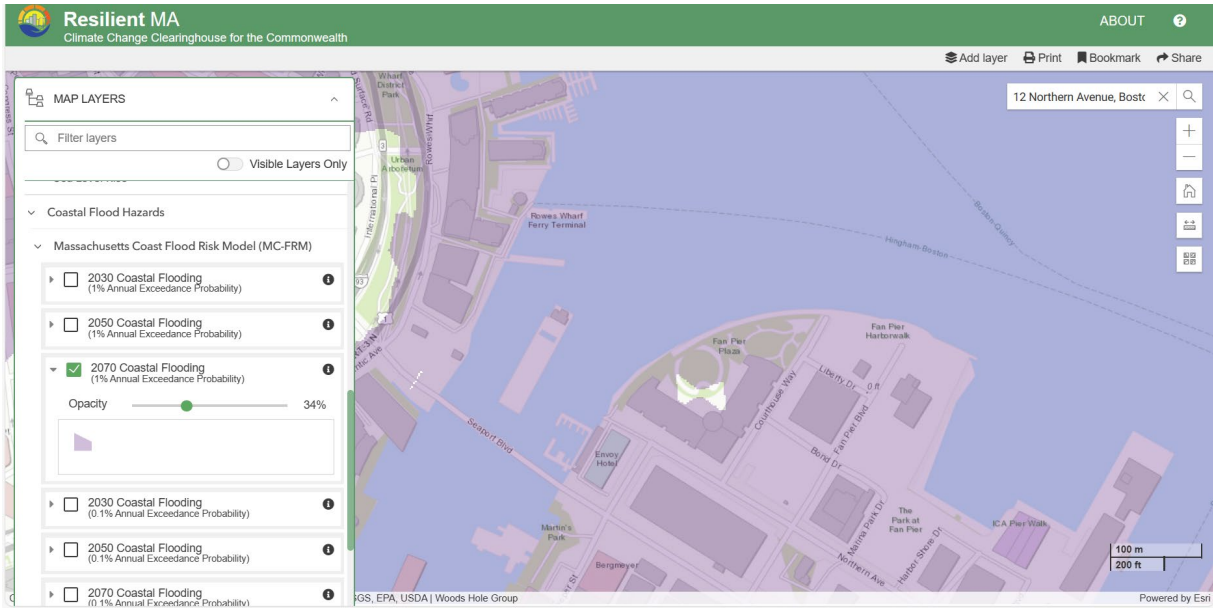
2030



2050



2070



Appendix D: Massachusetts Coast Flood Risk Model (MC-FRM). Worst-case Hurricane Surge Inundation Zones:

